

MARYLAND
STATE LIBRARY.
N^o 1559

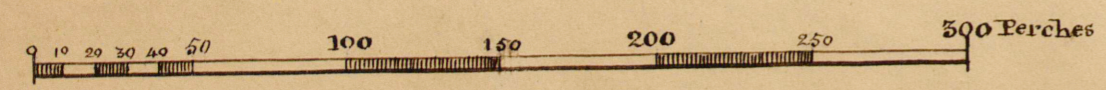
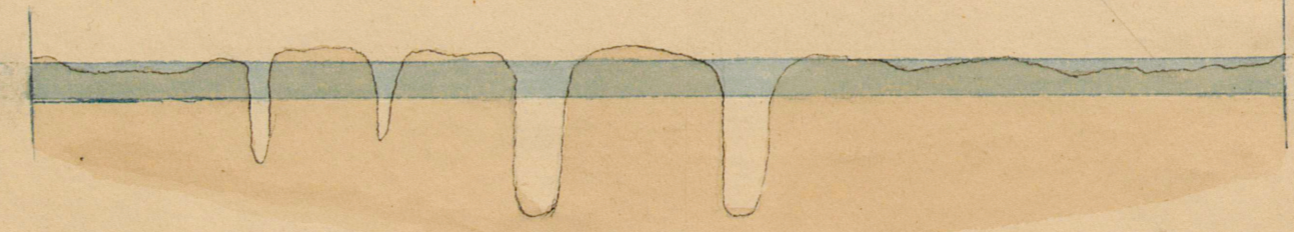
The Basin of Baltimore



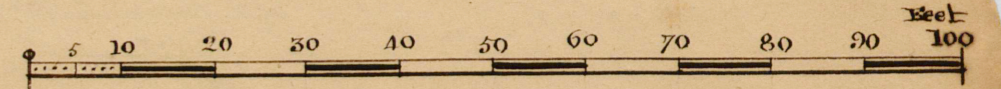
1st



1 Mile 21 Ch



SCALE for Measuring Distances 60 Perches to an Inch.




SCALE for Measuring Heights 20 Feet to an Inch.



2nd

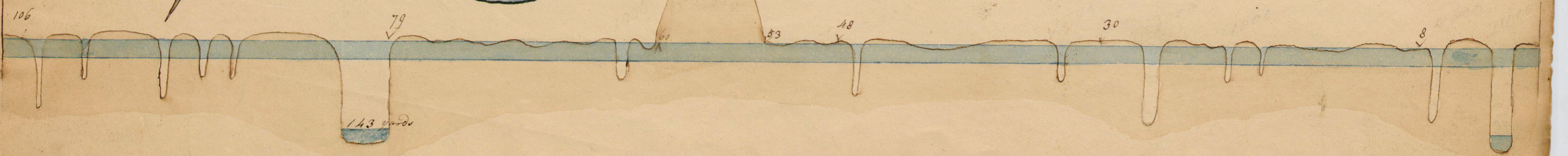
2 Miles 67 1/2 Cht

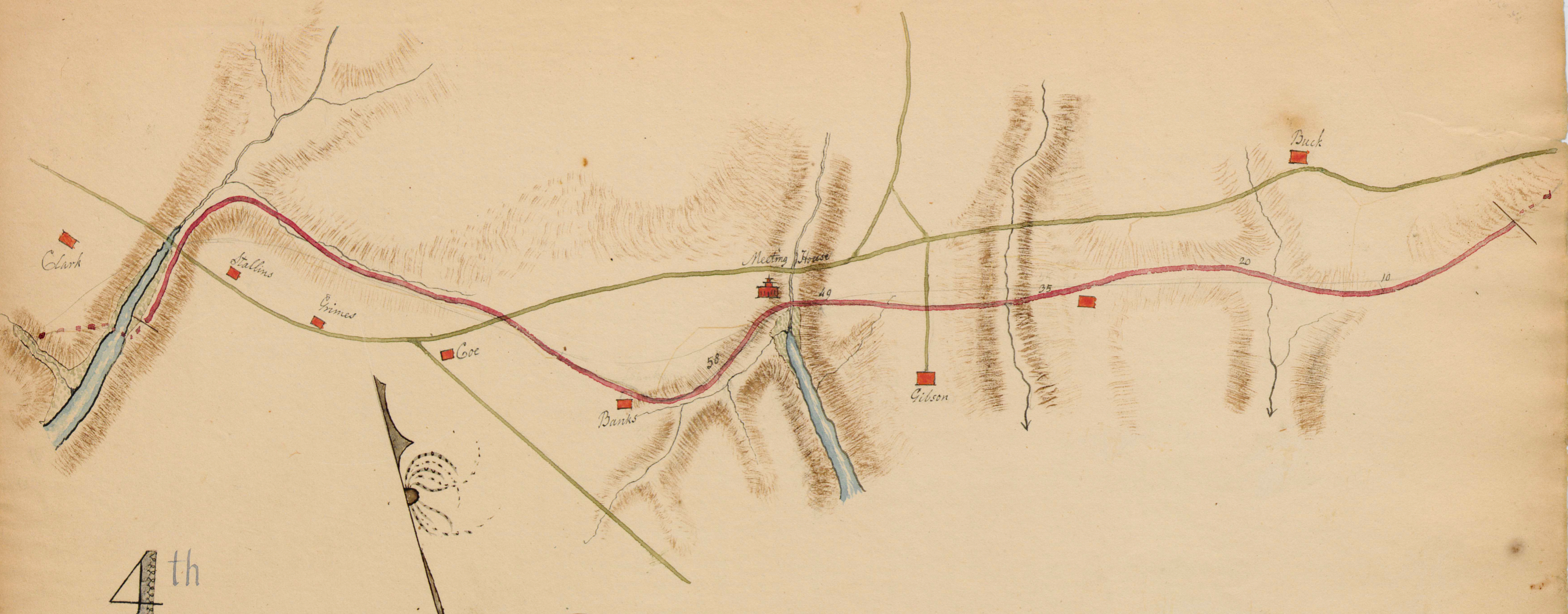




3rd


3 Miles 25 Ch.

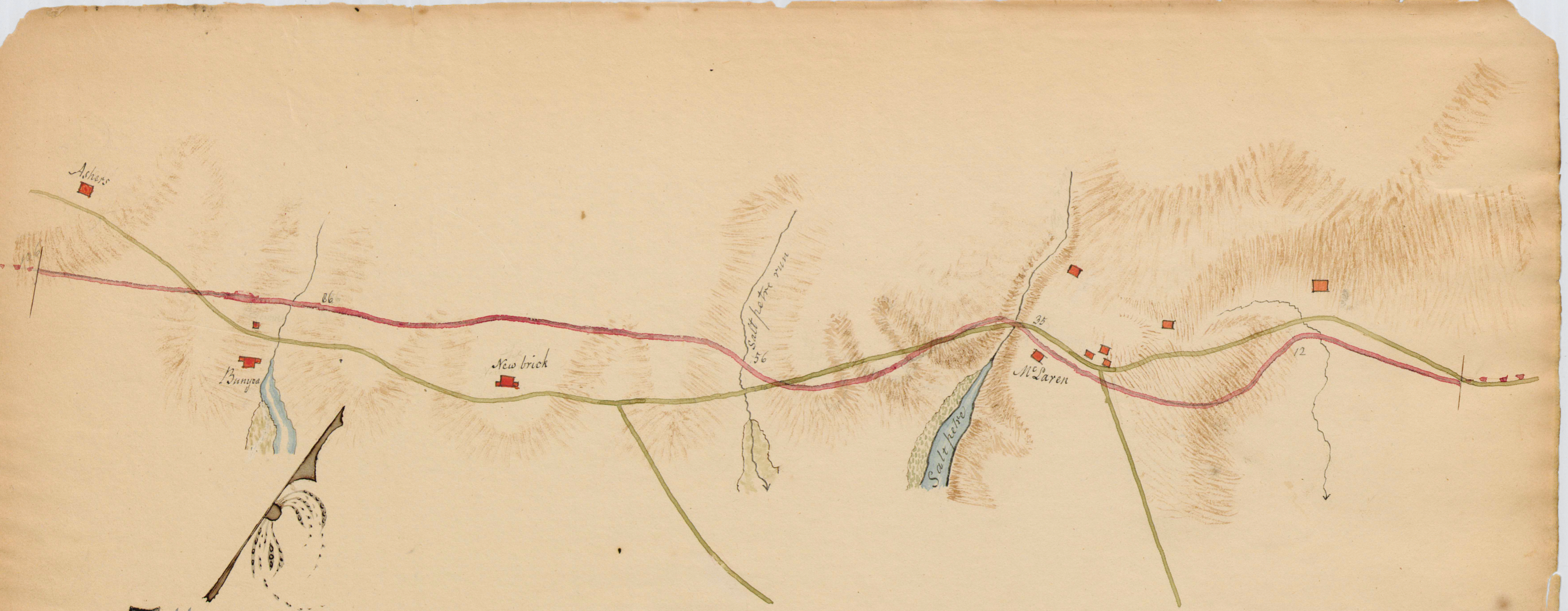




4th

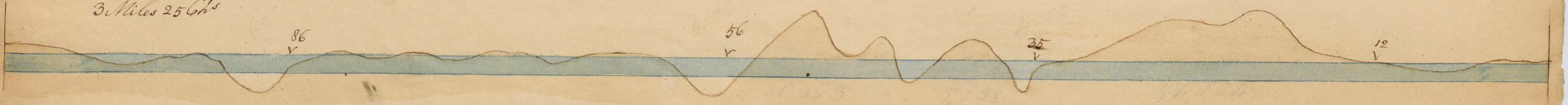
3 Miles 25 Ch.

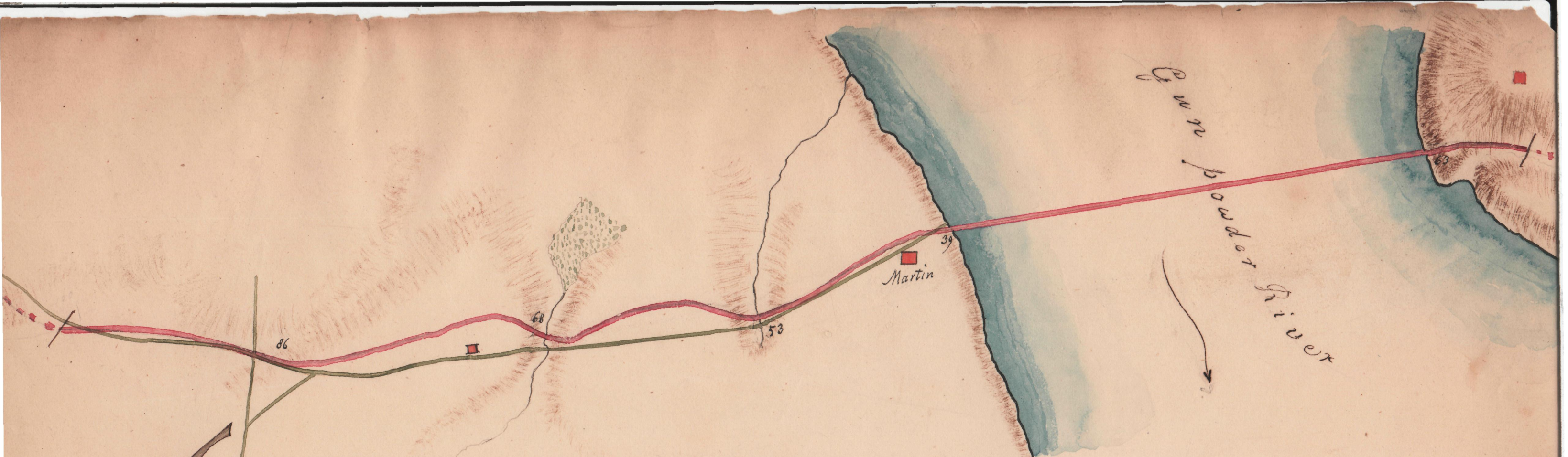




5th


3 Miles 25 Chs





6th

3 Miles 10 Ch^s



Reardon



95

64

54

42

36

29

Burkhead



10



Waters



Meeting H.



7th



3 Miles 42 Chs

95

70

64

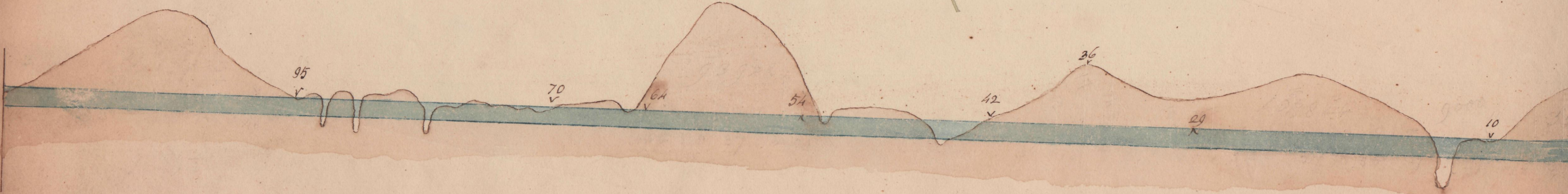
54

42

36

29

10



Burkhead

Weatherall

Otter

Point Creek

Road to Abington


Sanders

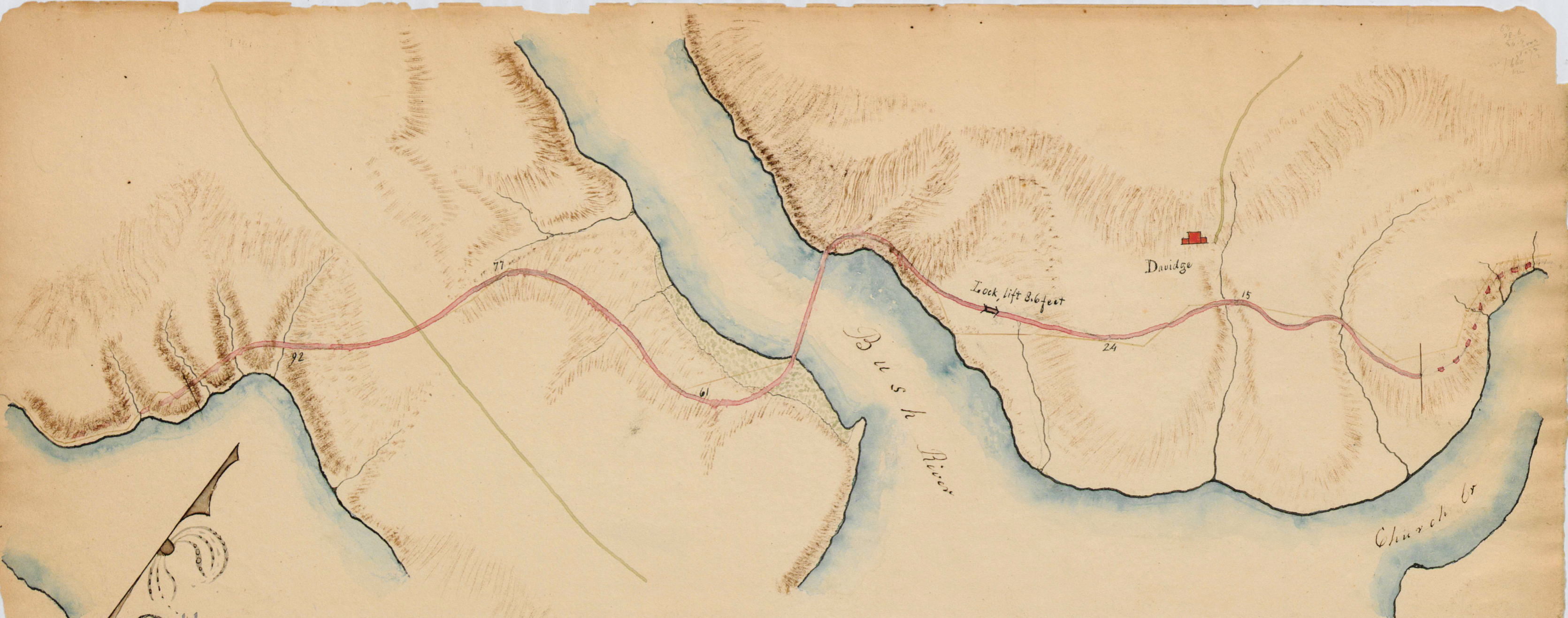
Waltham



8th

3 Miles 20 Ch^s





9th

3 Miles 10 fms



735
1000
101



Church Creek

10th

3 Miles 60 Chs





11th

3 Miles 10 fms





12th

3 Miles

